

**PETITION FOR ANNEXATION OF TERRITORY**  
**FROM THE TOWN OF MONROE TO THE VILLAGE OF KIRYAS JOEL**  
**COUNTY OF ORANGE, STATE OF NEW YORK**

TO THE: TOWN BOARD OF THE TOWN OF MONROE, ORANGE COUNTY, NEW YORK; AND  
BOARD OF TRUSTEES OF THE VILLAGE OF KIRYAS JOEL, ORANGE COUNTY, NEW YORK:

Pursuant to New York State General Municipal Law Article 17, the undersigned petitioners (the “Petitioners”) in the Town of Monroe, Orange County, New York (the “Town”) hereby petition for annexation of territory (the “Territory”) comprised of 71 tax lots and approximately 164 acres from the Town to the Village of Kiryas Joel, Orange County, New York (the “Village”):

1. The Petitioners propose and petition that the Town Board of the Town of Monroe permits and allows to be annexed to the Village the Territory as more particularly described in the legal description set forth in Exhibit “A” attached hereto and made a part of this Petition, and as outlined in the map set forth in Exhibit “B” attached hereto and made a part of this Petition on which the location of each lot within the Territory proposed to be annexed is individually designated.

2. The Petitioners propose and petition that the Board of Trustees of the Village of Kiryas Joel permits and allows to be annexed to the Village the Territory as more particularly described in the legal description set forth in Exhibit “A” attached hereto and made a part of this Petition, and as outlined in the map set forth in Exhibit “B” attached hereto and made a part of this Petition on which the location of each lot within the Territory proposed to be annexed is individually designated.

**RECEIVED**

AUG 20 2014

Town of Monroe  
Town Clerk's Office

3. The Petitioners herein own lots within the Territory proposed to be annexed (the "Petitioners Lots") whose total assessed valuation is a majority of the total assessed valuation of all of the real property in the Territory proposed to be annexed, according to the 2014 Final Assessment Roll of the Town, dated June 26, 2014.

4. Attached hereto and marked as Exhibit "C" is a certificate signed by the assessor of the Town responsible for the preparation of the 2014 Final Assessment Roll of the Town certifying that the lots that Petitioners affirm they own within the Territory proposed to be annexed have a total assessed valuation that is a majority of the total assessed valuation of all of the real property in the Territory proposed to be annexed, according to the 2014 Final Assessment Roll of the Town.







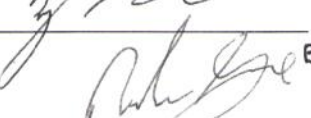

5. Each of the Petitioners Lots within the Territory proposed to be annexed owned by an individual Petitioner is listed in this Petition on the same line as the Petitioner's signature. As to the Petitioners Lots owned by multiple parties or by a corporate or other entity, by signing this Petition in respect of such lot, the Petitioner hereby affirms that s/he is authorized to sign this Annexation petition and propose the annexation of the lot and Territory pursuant to a duly adopted corporate resolution or similar act of the board or other body of each entity which owns the lot in whole or in part and that such resolution or similar act was adopted in accordance with that entity's by-laws, operating agreement, or other governing instrument.

6. The number of inhabitants in the Territory proposed to be annexed is approximately 200.

IN WITNESS WHEREOF, we have hereunto set our hands and signed the foregoing Petition.

Dated: August 15, 2014.

**RECEIVED**  
AUG 20 2014  
Town of Monroe  
Town Clerk's Office

<u>Signature of Petitioner</u>	<u>Owner of Record</u>	<u>S.B.L.</u>	<u>Assessed Value</u>
	Forest Edge Development LLC BY: SHLOMO WEISS	1-2-8.21	\$181,400
	Israel Weber	1-3-9	\$55,500
	Amazon / Burdock Rlty Assoc Inc Et Al BY: ELOZER GRUBER	1-3-14.21	\$64,800
	Amazon / Burdock Rlty Assoc Inc Et Al BY: ELOZER GRUBER	1-3-15	\$62,900
	Amazon / Burdock Rlty Assoc Inc BY: ELOZER GRUBER	1-3-40	\$17,600
	Amazon Rlty Assoc Inc BY: ELOZER GRUBER	2-1-1	\$24,000
	Mordechai Goldberger	65-1-28	\$33,000
	12 Bakertown Holding, LLC BY: MOSES MIZRAHI	1-3-17.1	\$71,400
			\$510,600

STATE OF NEW YORK

COUNTY OF ORANGE

I, Simon Gelb, being duly affirmed, say: I reside at 36 Forest Road, Monroe, New York; I know each of the persons whose names are subscribed to the above sheet having 8 signatures, and each of them subscribed the same in my presence.



STATE OF NEW YORK )

),SS:

COUNTY OF ORANGE )





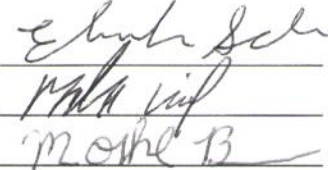

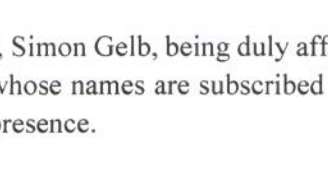

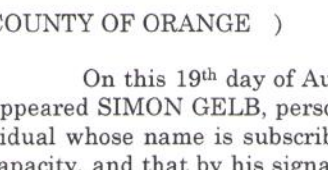

On this 19<sup>th</sup> day of August, 2014, before me, the undersigned, a Notary Public in and for said State, personally appeared SIMON GELB, personally known to me or provided to me on the basis of satisfactory evidence to be the individual whose name is subscribed to the within instrument and acknowledged to me that he executed the same in his capacity, and that by his signature on the instrument, the individual, or the person upon behalf of which the individual acted, executed the instrument.

**ARON SCHREIBER**  
Notary Public, State of New York  
No. 01SC6219044  
Qualified in Orange County  
Commission Expires March 22, 2018

  
**RECEIVED**  
Notary Public of the State of New York

AUG 20 2014

Town of Monroe  
Town Clerk's Office

<u>Signature of Petitioner</u>	<u>Owner of Record</u>	<u>S.B.L.</u>	<u>Assessed Value</u>
	Upscale 4 Homes Corp. BY: YOEL GRUNHUT	65-1-32	\$20,000
	Forest Road Capital, LLC BY: ISAAC JACOBOWITZ	1-2-6	\$116,700
	Beth Freund BY: LEOPOLD FREUND	1-2-8.222	\$147,300
	Herbst Family Holdings LLC BY: HENRY HERBST	1-2-8.6	\$93,500
	Pincus J. and Lillian Strulovitch	1-2-8.11	\$89,200
	Joseph Stulovitch 1, LLC BY: PINCUS J. STRULOVITCH	1-3-12	\$69,500
	Solomon Ellenbogen	63-1-1.-1	\$48,700
	AES 11-07 Trust, Elimelech Schwartz, Trustee	1-3-1.3	\$91,600
	Bakertown Realty Equities BY: MENDEL WIEDER		\$676,500
	Jacob Bandua Trusrtr BY: MOSHE BANDAU		

STATE OF NEW YORK

COUNTY OF ORANGE

I, Simon Gelb, being duly affirmed, say: I reside at 36 Forest Road, Monroe, New York; I know each of the persons whose names are subscribed to the above sheet having 8 signatures, and each of them subscribed the same in my presence.



STATE OF NEW YORK )

)..SS:

COUNTY OF ORANGE )


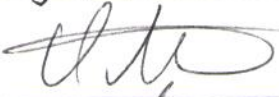










On this 19<sup>th</sup> day of August, 2014, before me, the undersigned, a Notary Public in and for said State, personally appeared SIMON GELB, personally known to me or provided to me on the basis of satisfactory evidence to be the individual whose name is subscribed to the within instrument and acknowledged to me that he executed the same in his capacity, and that by his signature on the instrument, the individual, or the person upon behalf of which the individual acted, executed the instrument.

**ARON SCHREIBER**  
Notary Public, State of New York  
No. 01SC6219044  
Qualified in Orange County  
Commission Expires March 22, 2018



Notary Public of the State of New York


Town of Monroe  
Town Clerk's Office

<u>Signature of Petitioner</u>	<u>Owner of Record</u>	<u>S.B.L.</u>	<u>Assessed Value</u>
  	483 105 Corp. BY: JOEL ENGLANDER	2-1-4.1	\$78,400
 	Martin Terkeltaub	2-1-2.1	\$41,700
	Martin Terkeltaub	2-1-2.3	\$67,600
	Zigmund Klein	2-1-3.1	\$85,300
 	Orange NY Homes Inc. BY: SAMUEL SCHWARTZ	2-1-3.2	\$80,700
	Vintage Apartments LLC BY: MOSHE FRIEDMAN	65-1-12	\$142,400
	Vista Pearl LLC BY: CHAIM OBERLANDER	65-1-16	\$13,600
	Vista Pearl LLC BY: CHAIM OBERLANDER	65-1-17	<u>\$13,600</u>
			\$523,300
		Total	\$1,710,400

STATE OF NEW YORK

COUNTY OF ORANGE

I, Simon Gelb, being duly affirmed, say: I reside at 36 Forest Road, Monroe, New York; I know each of the persons whose names are subscribed to the above sheet having 8 signatures, and each of them subscribed the same in my presence.



STATE OF NEW YORK )

)..SS:

COUNTY OF ORANGE )


**RECEIVED**

AUG 20 2014

Town of Monroe  
Town Clerk's Office

On this 19<sup>th</sup> day of August, 2014, before me, the undersigned, a Notary Public in and for said State, personally appeared SIMON GELB, personally known to me or provided to me on the basis of satisfactory evidence to be the individual whose name is subscribed to the within instrument and acknowledged to me that he executed the same in his capacity, and that by his signature on the instrument, the individual, or the person upon behalf of which the individual acted, executed the instrument.

**ARON SCHREIBER**  
Notary Public, State of New York  
No. 01SC6219044  
Qualified in Orange County  
Commission Expires March 22, 2018

  
\_\_\_\_\_  
Notary Public of the State of New York

**EXHIBIT A**

**ANNEXATION TERRITORY DESCRIPTION**

**RECEIVED**

AUG 20 2014

Town of Monroe  
Town Clerk's Office

**AREA I**

Beginning at an angle point of the common municipal boundary of the Town of Monroe and the Village of Kiryas Joel, said angle point being located along the northeasterly boundary of County Route 105 and further described as being opposite the most northwesterly corner of lot 1 of Mueller Subdivision thence as shown on map 8899 filed in the Orange County Clerk's Office; thence

Southeasterly along the northeasterly boundary of County Route 105 to a point on the northeasterly boundary of County Route 105, at a point at the extension if the easterly boundary of lot 1 of Monroe-Woodbury Jewish Community Center. Inc. Subdivision, as shown on map 8899 filed in the Orange County Clerk's Office; thence

Southerly, westerly and northerly along the easterly southerly and westerly bounds of lot 1 of Monroe-Woodbury Jewish Community Center. Inc. Subdivision, as shown on map 8899 filed in the Orange County Clerk's Office to a point at the southeasterly corner of lot 1 of Mueller Subdivision thence as shown on map 8899 filed in the Orange County Clerk's Office; thence

Westerly, along the southerly boundary of lot 1 of Mueller Subdivision, as shown on map 8899 filed in the Orange County Clerk's Office, to a point on the common municipal boundary of the Town of Monroe and the Village of Kiryas Joel, at the southwesterly corner of lot 1 of Mueller Subdivision thence as shown on map 8899 filed in the Orange County Clerk's Office; thence

Northwesterly and northerly along the common municipal boundary of the Town of Monroe and the Village of Kiryas Joel, to the point of beginning.

Being Town of Monroe Tax Map No.: *Section 2, Block 1, Lot 4.1 and 4.21.*

**AREA II**

Beginning at an angle point of the common municipal boundary of the Town of Monroe and the Village of Kiryas Joel, said angle point being located at the southwesterly corner of lot 2 of Donnelly Subdivision, as shown on map 20-01 filed in the Orange County Clerk's Office; thence

Northeasterly along the northwesterly boundary of lot 2 of Donnelly Subdivision, as shown on map 20-01 filed in the Orange County Clerk's Office, to a point on the southerly boundary of County Route 105; thence

**RECEIVED**

AUG 20 2014

Town of Monroe

Easterly, along the southerly boundary of County Route 105, to a point at the common corner between lots 3 & 4, of Subdivision of Michael Luongo, as shown on map 8528 filed in the Orange County Clerk's Office; thence

Southerly, along the common boundary between lots 3 & 4, of Subdivision of Michael Luongo, as shown on map 8528 filed in the Orange County Clerk's Office, to a point on the southeasterly boundary of lot 1 of Subdivision of Michael Luongo, as shown on map 8528 filed in the Orange County Clerk's Office; thence

Southwesterly along the southeasterly boundary of lot 1, of Subdivision of Michael Luongo, as shown on map 8528 filed in the Orange County Clerk's Office, to a point at the northeasterly corner of lot 1 of Donnelly Subdivision, as shown on map 20-01 filed in the Orange County Clerk's Office and an angle point of the common municipal boundary of the Town of Monroe and the Village of Kiryas Joel; thence

Southwesterly and northwesterly along of the common municipal boundary of the Town of Monroe and the Village of Kiryas Joel, to the point of beginning.

Being Town of Monroe Tax Map No.: *Section 2, Block 1, Lot 2.1, 2.2, 2.3, 3.1 and 3.2.*

### **AREA III**

Beginning at the intersection of the common municipal boundary of the Town of Monroe, the Town of Woodbury and the Village of Woodbury with the southeasterly boundary of County Highway #44; thence

Southwesterly along the southeasterly boundary of County Route #44; said boundary intended to be the common municipal boundary of the Town of Monroe with the Village of Kiryas Joel; to the northeasterly boundary of Mountain Road; thence

Continuing southeasterly along the northeasterly boundary of Mountain Road; said boundary intended to be the common municipal boundary of the Town of Monroe with the Village of Kiryas Joel; to a point located at the intersection with the northerly boundary of Forest Road and further described as being the most south property corner of lot 1 of Jenó & Elizabeth Schwartz Subdivision as shown on a map 7783 filed in the Orange County Clerk's Office; thence

Crossing Forest road to a point located along the southerly boundary of Forest Road; said crossing intended to be the common municipal boundary of the Town of Monroe with the Village of Kiryas Joel; thence

Continuing southwesterly and turning southerly along the southerly, turning easterly, boundary of Forest Road; said boundary intended to be the common municipal boundary of the Town of Monroe with the Village of Kiryas Joel; to a point located at the intersection with the easterly boundary of Forest Road with the common municipal boundary of the Town of Monroe with the Village of Kiryas Joel; and further described as being the most

RECEIVED

AUG 20 2014

Town of Monroe  
Town Clerk's Office

south property corner located along the boundary of Forest Road of Minor Subdivision for Highland Telephone Company as shown on a map 6621 filed in the Orange County Clerk's Office; thence

Northwesterly, crossing Forest Road and continuing, along the common municipal boundary of the Town of Monroe with the Village of Kiryas Joel; to a point located at an angle point of said common municipal boundary; and further described as being the most northerly property corner of lot 3 of Minor Subdivision for G-Field Estates, Inc. as shown on a map 7382 filed in the Orange County Clerk's Office; thence

Northerly along the common municipal boundary of the Town of Monroe with the Village of Kiryas Joel; to a point located at an angle point of said common municipal boundary; and further described as being located along the easterly boundary of lot 5 of Subdivision of Property for Vaad Mountain as shown on a map 30-03 filed in the Orange County Clerk's Office; thence

Northeasterly along the common municipal boundary of the Town of Monroe with the Village of Kiryas Joel; to a point located at the intersection of the southwesterly boundary of Mountain Road with said common municipal boundary; and the course being further described as being the easterly boundary of lot 5 of Subdivision of Property for Vaad Mountain as shown on a map 30-03 filed in the Orange County Clerk's Office; thence

Continuing northeasterly across Mountain Road along the common municipal boundary of the Town of Monroe with the Village of Kiryas Joel; to a point located at the intersection of the northeasterly boundary of Mountain Road with said common municipal boundary; and further described as being the most westerly property corner of lot 1 of Niederman Subdivision as shown on a map 642-06 filed in the Orange County Clerk's Office; thence  
Continuing northeasterly along the common municipal boundary of the Town of Monroe with the Village of Kiryas Joel to an angle point of the common municipal boundary, and further described as being to an angle point in the northwesterly boundary of lot 2 of Niederman Subdivision as shown on a map 642-06 filed in the Orange County Clerk's Office; thence

Northwesterly along the common municipal boundary of the Town of Monroe with the Village of Kiryas Joel to an angle point of the common municipal boundary, and further described as being at the northwesterly terminus of a boundary labeled with a bearing of S. 39 degrees 11 minutes 19 seconds E. and a distance of 574.11' as shown on a Map titled Subdivision Plat for Atzei Timurim, filed in the Orange County Clerk's Office as map 48-99; thence

Northeasterly along the common municipal boundary of the Town of Monroe with the Village of Kiryas Joel to the intersection with the common municipal boundary of the Town of Monroe, the Town of Woodbury and the Village of Woodbury; thence

Southeasterly along the common municipal boundary of the Town of Monroe, the Town of Woodbury and the Village of Woodbury, crossing County Route #44 to the point of beginning.

RECEIVED

AUG 20 2014

Town of Monroe  
Town Clerk's Office



Being Town of Monroe Tax Map No.: *Section 1, Block 2, Lot 1, 3.1, 3.2, 3.3 and 8.21; Section 62, Block 1, Lot 1.1 and 1.2; Section 65, Block 1, Lot 1 to 4, 5.2, 7 to 26, 27.2, 28 to 32.*

**AREA IV**

Beginning at the intersection of the common municipal boundary of the Town of Monroe, the Town of Woodbury and the Village of Woodbury with the westerly boundary of Forest Road; thence

Southeasterly along the common municipal boundary of the Town of Monroe with the Town of Woodbury and the Village of Woodbury, crossing Forest Road and continuing to a point located at the intersection of the common municipal boundary of the Town of Monroe with the Town of Woodbury and the Village of Woodbury with the common municipal boundary of the Town of Monroe with the Village of Kiryas Joel; said point being further described as being the of lot 2 as shown on filed map 2621 filed in the Orange County Clerk's Office; thence

Southwesterly along the common boundary of lots 1 and 2 as shown on map 2621 filed in the Orange County Clerk's Office; said boundary intended to be the common municipal boundary of the Town of Monroe with the Village of Kiryas Joel; to the northeasterly boundary of Acres Road; thence

On an extension of the previous course; said course intended to be the common municipal boundary of the Town of Monroe with the Village of Kiryas Joel; crossing Acres Road to the southwesterly boundary of Acres Road; thence

Northwesterly along the southwesterly boundary of Acres Road; said boundary intended to be the common municipal boundary of the Town of Monroe with the Village of Kiryas Joel; to a point located at the intersection of the southwesterly boundary of Acres Road with the northerly boundary Forest Road; thence

Northerly along the northerly boundary, turning northwesterly, of Forest Road; said boundary intended to be the common municipal boundary of the Town of Monroe with the Village of Kiryas Joel; to the point of beginning.

Being Town of Monroe Tax Map No.: *Section 1, Block 2, Lot 6, 7 and 8.222.*

**AREA V**

Beginning at the most westerly property corner of lot 1 of Neumann Subdivision as shown on map 2257 filed in the Orange County Clerk's Office; thence

Northeasterly along the northwesterly boundary of lot 1 of Neumann Subdivision as shown

RECEIVED

AUG 20 2014

Town of Monroe  
Town Clerk's Office

on map 2257 filed in the Orange County Clerk's Office; said boundary intended to be the common municipal boundary of the Town of Monroe with the Village of Kiryas Joel; to the common municipal boundary of the Town of Monroe with the Town of Woodbury and the Village of Woodbury; thence

Southeasterly along the northeasterly boundary of lot 1 of Neumann Subdivision as shown on map 2257 filed in the Orange County Clerk's Office; said boundary intended to be the common municipal boundary of the Town of Monroe with the Town of Woodbury and the Village of Woodbury; thence

Southwesterly along the southeasterly boundary of lot 1 of Neumann Subdivision as shown on map 2257 filed in the Orange County Clerk's Office; said boundary intended to be the common municipal boundary of the Town of Monroe with the Village of Kiryas Joel; to the northeasterly boundary of Acres Road; thence

On an extension of the previous course crossing Acres Road; said course intended to be the common municipal boundary of the Town of Monroe with the Village of Kiryas Joel; crossing Acres Road to the southwesterly boundary of Acres Road; thence

Northwesterly along the southwesterly boundary of Acres Road; said boundary intended to be the common municipal boundary of the Town of Monroe with the Village of Kiryas Joel; to a point located at the intersection of the southwesterly boundary of Acres Road with an extension of the northwesterly boundary of lot 1 of Neumann Subdivision as shown on map 2257 filed in the Orange County Clerk's Office; thence

Northeasterly along the extension of the northwesterly boundary of lot 1 of Neumann Subdivision as shown on map 2257 filed in the Orange County Clerk's Office; said boundary intended to be the common municipal boundary of the Town of Monroe with the Village of Kiryas Joel; crossing Acres Road to the point of beginning.

Being Town of Monroe Tax Map No.: *Section 1, Block 2, Lot 8.6.*

## AREA VI

Beginning at the intersection of the common municipal boundary of the Town of Monroe and the Village of Kiryas Joel with the Town of Woodbury and the Village of Woodbury, said intersection being further described as being the most northeasterly property corner of lot 1 of Lot Subdivision of Lands of Robert W. Smith & Vernon Neumann as shown on map 2457 filed in the Orange County Clerk's Office; thence

Southeasterly along the common municipal boundary of the Town of Monroe, the Town of Woodbury and the Village of Woodbury to an angle point; thence

Continuing southerly along the common municipal boundary of the Town of Monroe, the Town of Woodbury and the Village of Woodbury to an intersection of the common municipal boundary of the Town of Monroe and the Village of Kiryas Joel with the Town

RECEIVED  
AUG 20 2014

Town of Monroe  
Town Clerk's Office

of Woodbury and the Village of Woodbury, said intersection being further described as being the most southerly property corner of lot 1 of Ace farms Subdivision as shown on map 114-83 filed in the Orange County Clerk's Office; thence

Crossing Bakertown Road in a westerly direction and continuing along the southerly boundary of N/F Joseph Stulovitch 1, LLC as described by deed filed in the Orange county Clerk's office in Book 13494, page 1435, westerly to the common boundary of the Town of Monroe and the Village of Kiryas Joel located along Isreal Zupnik Drive; thence

Following the common municipal boundary of the Town of Monroe and the Village of Kiryas Joel; to the point of beginning.

Being Town of Monroe Tax Map No.: *Section 1, Block 2, Lot 8.11; Section 1, Block 3, Lot 1.1, 1.2, 1.3, 2, 3, 4, 5, 7, 8, 9, 11, 12, 13, 14.21, 15 and 40; Section 63, Block 1, Lot 1.1 and 1.2.*

#### **AREA VII**

Beginning at an angle point of the common municipal boundary of the Town of Monroe and the Village of Kiryas Joel, said angle point being located along the northerly boundary of County Route 105 and further described as being the most southerly property corner of Section I Bakertown Estates Subdivision as shown on map 4831 filed in the Orange County Clerk's Office; thence

Northeasterly along the easterly boundary of Section I Bakertown Estates Subdivision as shown on map 4831 filed in the Orange County Clerk's Office and intending to be the common municipal boundary of the Town of Monroe and the Village of Kiryas Joel to the intersection of the common municipal boundary of the Town of Monroe and the Village of Kiryas Joel with the Town of Woodbury and the Village of Woodbury, to an angle point; thence

Southerly along the common municipal boundary of the Town of Monroe, the Town of Woodbury and the Village of Woodbury to a point located along the northerly boundary of County Route 105; thence

Westerly along the northerly boundary of County Route 105; to the point of beginning.

Being Town of Monroe Tax Map No.: *Section 2, Block 1, Lot 1.*

#### **AREA VIII**

Lots 1 and 2 as shown on a map titled Bais Ahron Property Inc. filed in the Orange county Clerk's office as filed map 712-04.

Being Town of Monroe Tax Map No.: *Section 1, Block 3, Lot 1.1; Section 61, Block 1, Lot 1.-1 and 1.-2.*

RECEIVED

AUG 20 2014

Town of Monroe  
Town Clerk's Office



**Exhibit B**

**Area I SBL**  
1 2-1-4.1  
2 2-1-4.21

**Area II SBL**  
1 2-1-2.1  
2 2-1-2.2  
3 2-1-2.3  
4 2-1-3.1  
5 2-1-3.2

**Area III SBL**  
1 1-2-3.1  
2 1-2-3.2  
3 1-2-3.3  
4 1-2-8.21  
5 62-1-1.1  
6 62-1-1.2  
7 65-1-1  
8 65-1-2  
9 65-1-3  
10 65-1-4  
11 65-1-5.2  
12 65-1-7  
13 65-1-8  
14 65-1-9  
15 65-1-10  
16 65-1-11  
17 65-1-12  
18 65-1-13  
19 65-1-14  
20 65-1-15  
21 65-1-16  
22 65-1-17  
23 65-1-18  
24 65-1-19  
25 65-1-20  
26 65-1-21  
27 65-1-22  
28 65-1-23  
29 65-1-24  
30 65-1-25  
31 65-1-26  
32 65-1-27.2  
33 65-1-28  
34 65-1-29  
35 65-1-30  
36 65-1-31  
37 65-1-32

**Area IV SBL**  
1 1-2-6.  
2 1-2-7.  
3 1-2-8.222

**Area V SBL**  
1 1-2-8.6

**Area VI SBL**  
1 1-2-8.11  
2 1-3-1.1  
3 1-3-1.2  
4 1-3-1.3  
5 1-3-2.  
6 1-3-3.  
7 1-3-4.  
8 1-3-5.  
9 1-3-7.  
10 1-3-8.  
11 1-3-9.  
12 1-3-11.  
13 1-3-12.  
14 1-3-13.  
15 1-3-14.21  
16 1-3-15.  
17 1-3-40.  
18 63-1-1.1  
19 63-1-1.2

**Area VII SBL**  
1 2-1-1.

**Area VIII SBL**  
1 1-3-17.1  
2 61-1-1.1  
3 61-1-1.2

**RECEIVED**

AUG 20 2014

Town of Monroe  
Town Clerk's Office



**Exhibit C**

	<b>SBL</b>	<b>AV 2014</b>
<b>Area I</b>		
1	2-1-4.1	78,400
2	2-1-4.21	110,000
<b>Area II</b>		
1	2-1-2.1	41,700
2	2-1-2.2	65,500
3	2-1-2.3	67,600
4	2-1-3.1	85,300
5	2-1-3.2	80,700
<b>Area III</b>		
1	1-2-3.1	20,500
2	1-2-3.2	145,200
3	1-2-3.3	66,700
4	1-2-8.21	181,400
5	62-1-1.1	24,700
6	62-1-1.2	50,000
7	65-1-1	15,700
8	65-1-2	14,900
9	65-1-3	14,600
10	65-1-4	14,100
11	65-1-5.2	93,600
12	65-1-7	15,200
13	65-1-8	21,600
14	65-1-9	85,000
15	65-1-10	15,700
16	65-1-11	51,500
17	65-1-12	142,400
18	65-1-13	107,300
19	65-1-14	13,300
20	65-1-15	13,600
21	65-1-16	13,600
22	65-1-17	13,600
23	65-1-18	13,600
24	65-1-19	14,900
25	65-1-20	13,900
26	65-1-21	15,600
27	65-1-22	13,300
28	65-1-23	13,300
29	65-1-24	13,300
30	65-1-25	51,200
31	65-1-26	18,400
32	65-1-27.2	13,300
33	65-1-28	33,000
34	65-1-29	100
35	65-1-30	100
36	65-1-31	100
37	65-1-32	20,000

	<b>SBL</b>	<b>AV 2014</b>
<b>Area IV</b>		
1	1-2-6.	116,700
2	1-2-7.	112,900
3	1-2-8.222	147,300
<b>Area V</b>		
1	1-2-8.6	93,500
<b>Area VI</b>		
1	1-2-8.11	89,200
2	1-3-1.1	1,000
3	1-3-1.2	700
4	1-3-1.3	91,600
5	1-3-2.	50,400
6	1-3-3.	2,900
7	1-3-4.	17,500
8	1-3-5.	13,800
9	1-3-7.	13,000
10	1-3-8.	64,600
11	1-3-9.	55,500
12	1-3-11.	79,000
13	1-3-12.	69,500
14	1-3-13.	18,000
15	1-3-14.21	64,800
16	1-3-15.	62,900
17	1-3-40.	17,600
18	63-1-1.1	48,700
19	63-1-1.2	48,700
<b>Area VII</b>		
1	2-1-1.	24,000
<b>Area VIII</b>		
1	1-3-17.1	71,400
2	61-1-1.1	61,000
3	61-1-1.2	79,200
<b>Total</b>		<b>3,412,900</b>